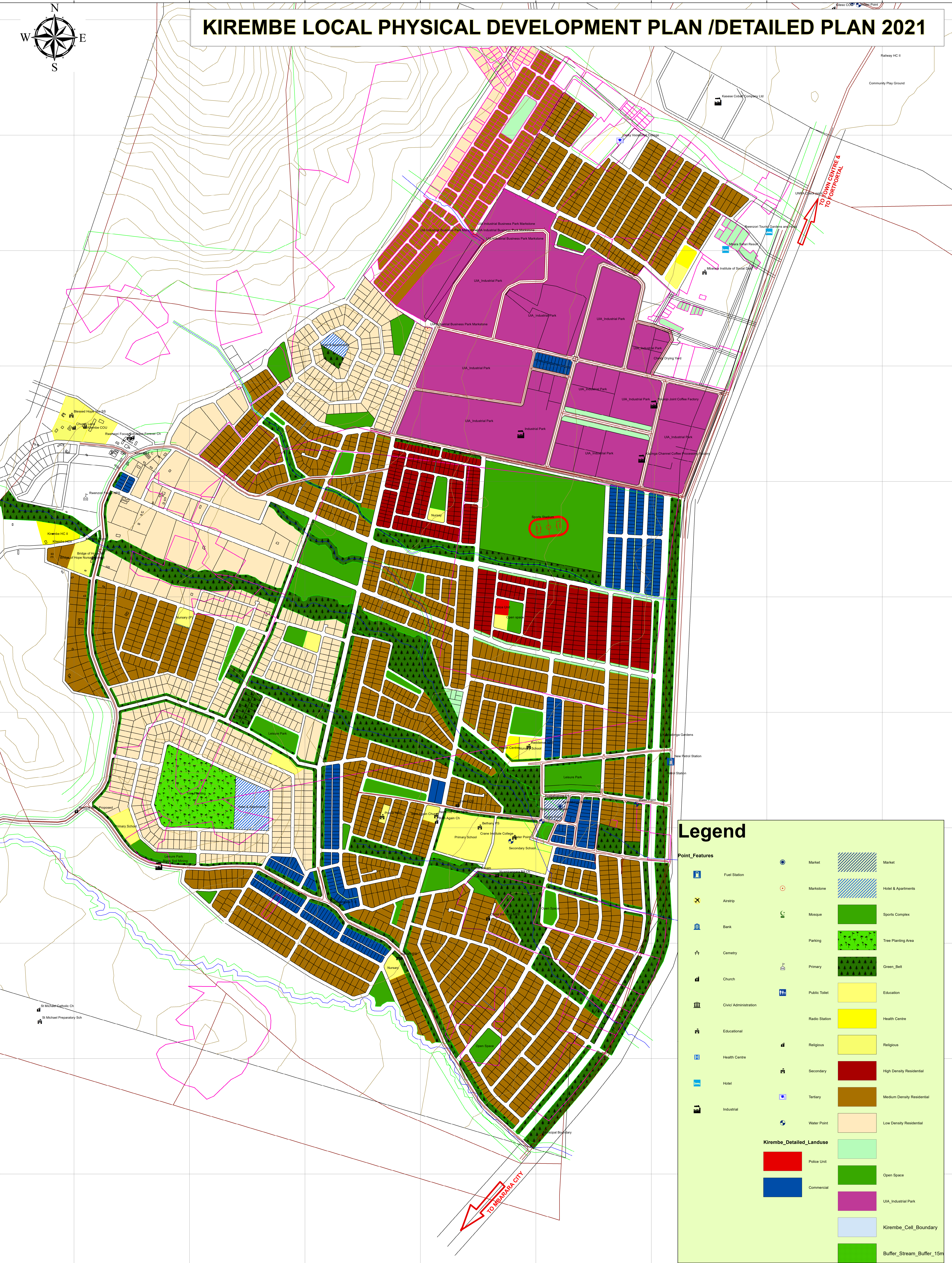

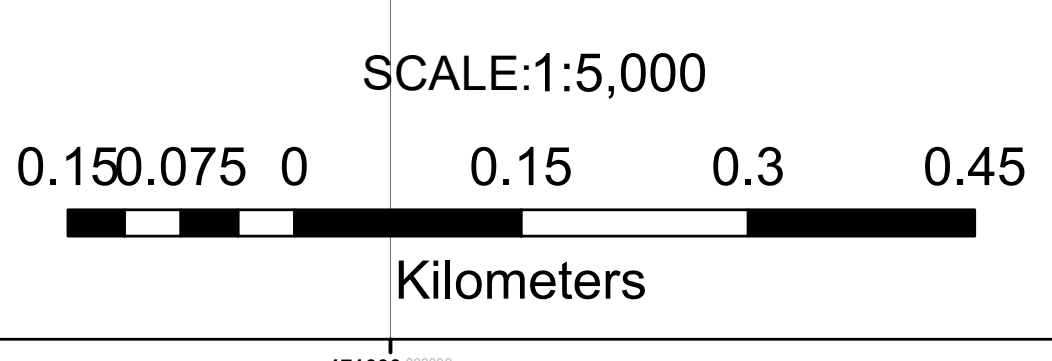


KIREMBE LOCAL PHYSICAL DEVELOPMENT PLAN /DETAILED PLAN 2021



Legend

Point_Features		Kirembe_Detailed_Landuse	
	Fuel Station		Police Unit
	Airstrip		Commercial
	Bank		Open Space
	Cemetery		Medium Density Residential
	Church		Low Density Residential
	Civic/Administration		Kirembe_Ceil_Boundary
	Educational		Buffer_Stream_Buffer_15m
	Health Centre		Kirembe_Ceil_Boundary
	Hotel		Religious
	Industrial		Health Centre
	Market		Tree Planting Area
	Markstone		Green Belt
	Mosque		Sports Complex
	Parking		Hotel & Apartments
	Primary		Market
	Public Toilet		Market
	Radio Station		Market
	Religious		Market
	Secondary		Market
	Tertiary		Market
	Water Point		Market



<p>CLIENT:</p> <p>KASESE MUNICIPAL COUNCIL</p>	<p>CONSULTANT</p> <p>TECHNOLOGY CONSULTS LTD Consulting in Architecture Computing, Engineering Surveying & Planning</p> <p>DATA SOURCE: DRAWING NO: KRB/KMC/LDPD-1-2020 REVISION-NO:1 / DEC 2020</p> <p>National Data, Albertine Graben Physical Development Plan Data, NFA data, Urmene line data; Technology Consults Ltd Field data and Analysis, & Ministry of Lands Housing and Urban development</p>
---	--